

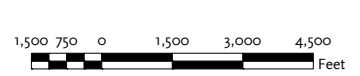


Legend

AH-2	Affordable Housing 2
AH-3	Affordable Housing 3
C-1	Commercial 1
C-2	Commercial 2
OB-1	Office Building 1
OB-2	Office Building 2
RC	Rural Conservation
ROC	Research, Office and Commercial
ROM-1	Research, Office and Manufacturing 1
ROM-2	Research, Office and Manufacturing 2
ROM-3	Research, Office and Manufacturing 3
R-1	Residential District 1
R-2	Residential District 2
RR-4	Rural Residential 4
RR-4S	Rural Residential 4S
SR	Suburban Residential
VR	Village Residential
	Planned Development Overlay
	Planned Unit Development Overlay

Latest Revision Per Ordinance #1033-12



Zoning Map

Clinton Township, Hunterdon County, NJ June 7, 2012

Clarke Caton Hintz

- Architecture
- Planning
- Landscape Architecture

